

Map Key

True Secrets of Salt Lake City and the Great Salt Lake Revealed!

Green highlighted text is the name of places that are shown on the map - followed by the NUMBER where you can locate those places.

NAME appears first, in alphabetical order.

ADDRESS appears second.

PAGE NUMBER of the *True Secrets of... Revealed!* book is beside name.

The Salt Lake City Map is broken down into:

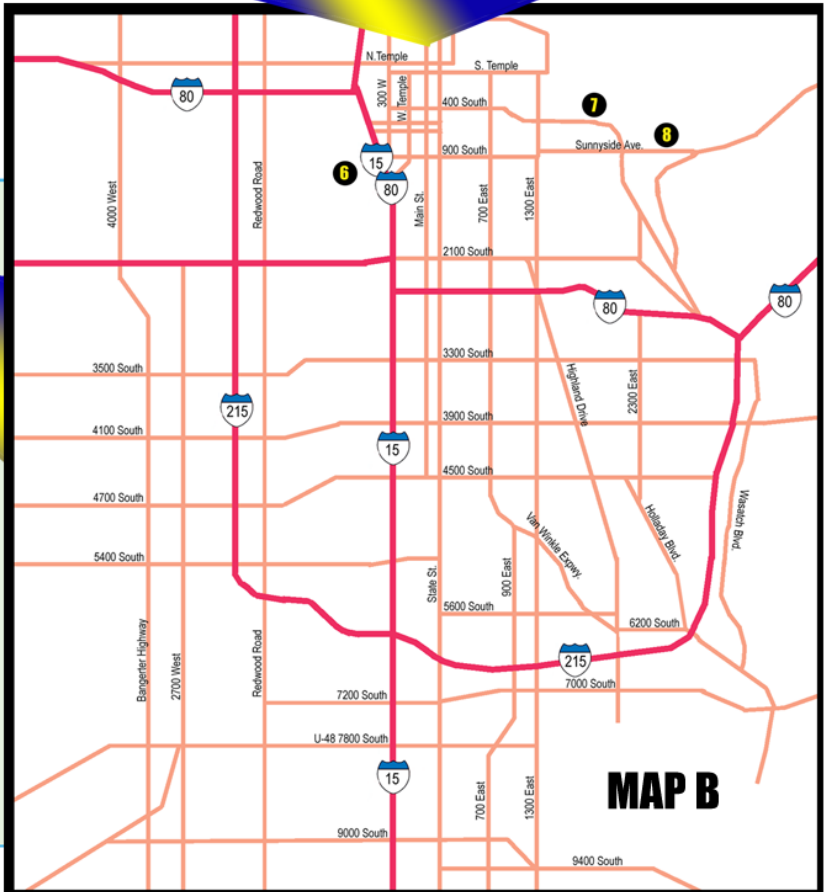
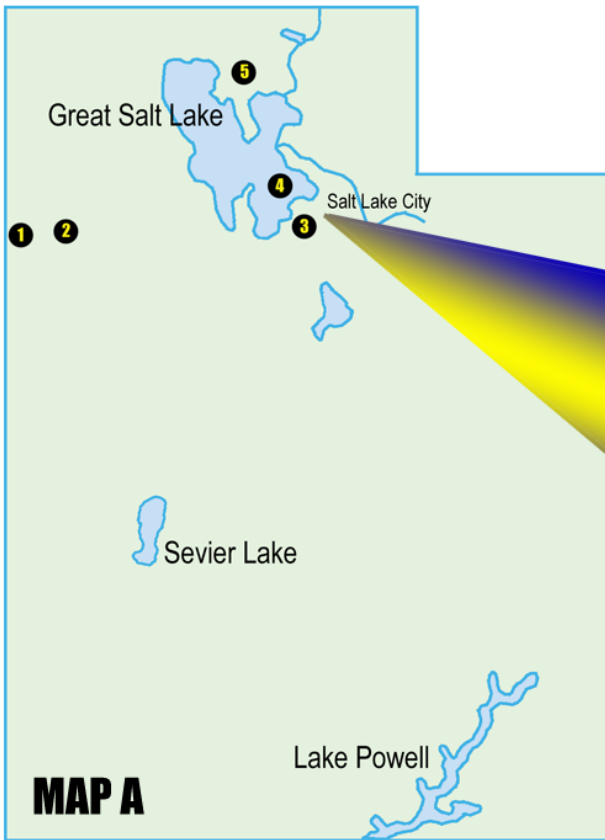
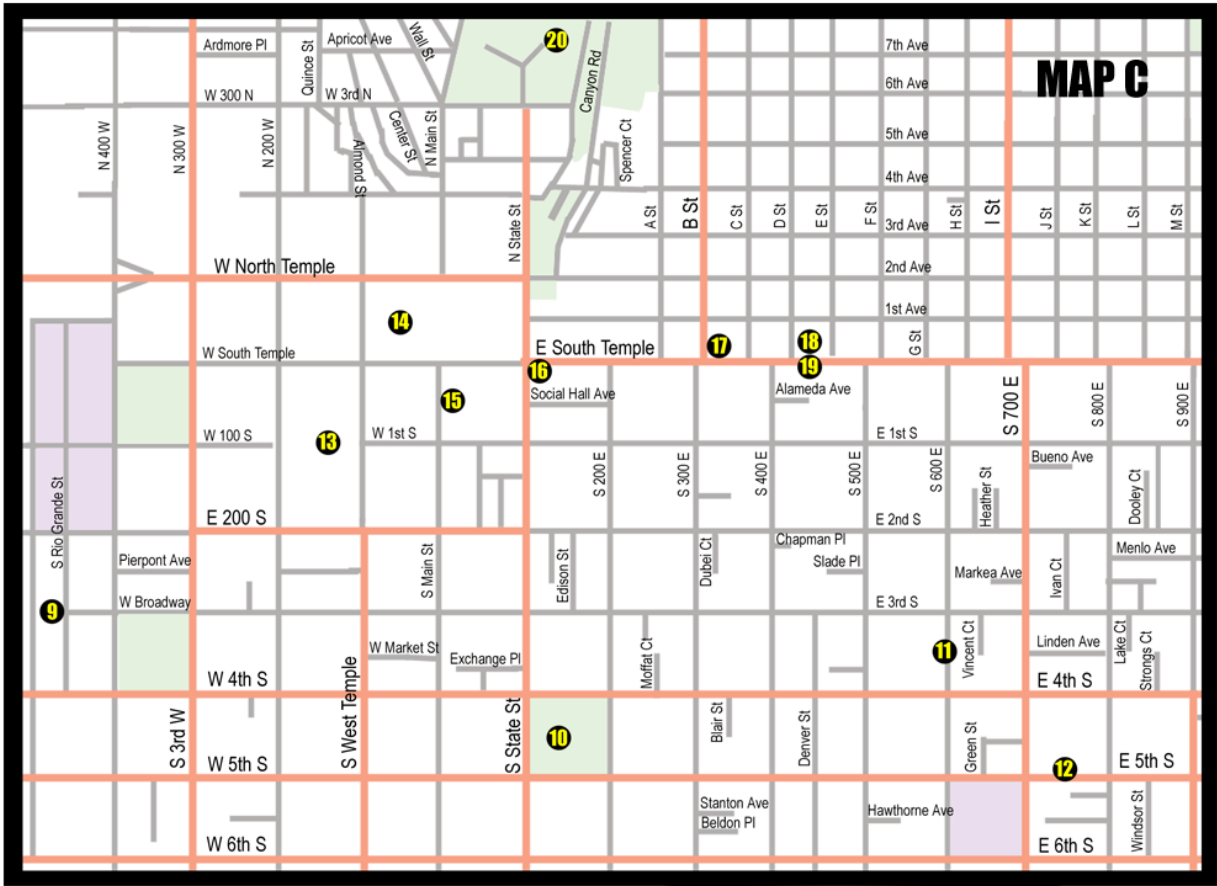
MAP A - State of Utah and places outside Salt Lake City

MAP B - Major roads around and through Salt Lake City

MAP C - Street level detail of places in downtown Salt Lake City

Use this map at your own risk! This map is to be used as a general reference only. Some sections are not drawn to scale. Eden Entertainment Limited, Inc. is not responsible, in any way, for any damages that may arise due to the use or mis-use of this map. This disclaimer may seem silly, but our lawyer told us to put it in!

Map Last Updated 4/7/2004



MAP A

Antelope Island - 4

To reach Antelope Island, take I-15 to exit 335 (Syracuse/Freeport Center). Travel west nine miles west on Antelope Drive to the entrance gate.

Bonneville Salt Flats - 1

The Salt Flats begin about 1.5 hours from Salt Lake City west on I-80. Exit 4 is another half-hour drive, about four miles east of Wendover.

Golden Spike National Historic Site - Promontory Range – Transcontinental Railroad - 5

35 miles west of Brigham City on Highway 83.

Saltair - 3

I-80 West Exit 104, Magna (Approximately 16 miles from Salt Lake City.)

Tree of Utah - 2

On the North side of I-80 (accessible from the westbound lane), about 25 miles east of Wendover.

MAP B

Pioneer Monument State Park

"This is the Place" Monument - 8

2601 Sunnyside Ave.

Summum Pyramid - 6

707 Genesee Ave.

Utah Museum of Fine Arts - 7

410 Campus Center Drive

MAP C

A.O. Whitmore Electric Automobile Factory - 19

430 E. South Temple Street

Alta Club - 16

100 E. South Temple Street

Cathedral of the Madeleine - 17

331 E. South Temple Street

City and County Building - 10

451 S. State Street

Gilgal Garden - 12

749 East 500 South

LDS Business College - 18

411 E. South Temple

Lone Cedar Tree Monument - 11

600 East (Just Below) 300 South

Salt Palace - 13

100 S. West Temple

Temple Square - 14

Intersection of State and Temple Street

Assembly Hall - 32

Beehive House - 30

Brigham Young Monument - 30

Church of Jesus Christ Office Bldg. - 35

Eagle Gate - 30

Joseph Smith Memorial Building - 34

Lion House - 30

Salt Lake Temple - 32

Seagull Monument - 48

Tabernacle - 31

Utah State Capitol Building - 20

Martha Hughes Cannon (Statue)

Monument to the Mormon Battalion (Statue)

Philo Farnsworth (Statue)

Utah State Historical Society - 9

300 S. Rio Grande Street

ZCMI Façade - 15

50 S. Main Street